












- | | | |
|---|---|---|
|  Proposed Vine 69/12 kV Substation |  Existing 69 kV Overhead |  Existing 12 kV Duct Bank |
|  Existing Kettner Substation |  Existing 69 kV Overhead to be Removed |  Proposed 12 kV Duct Bank |
| |  Proposed 69 kV Overhead |  Proposed 12 kV and Telecommunications Duct Bank |
| | |  Proposed Telecommunications Duct Bank |

Source: SDG&E, 2015b

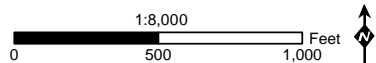


Figure B.1-2: Project Overview Map